

PLANIMETRIA GENERALE - scala 1:500



01




02



03




04




05



06



07




08



09



10




11



12



13



14

Comune di **ACQUAVIVA PICENA**
 Provincia di Ascoli Piceno Regione Marche

**LAVORI DI CONSOLIDAMENTO DEL DISSESTO IDROGEOLOGICO
 IN ATTO SUL VERSANTE SETTENTRIONALE
 DELL'ABITATO DI ACQUAVIVA PICENA**

ELABORATO:
TAVOLA 2

SCALA:
1:500

DATA:
10.03.2018

PROGETTO DEFINITIVO

DOCUMENTAZIONE FOTOGRAFICA

Progettista

Responsabile del procedimento

Ing. Francesco Trovarelli